








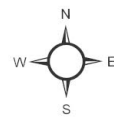
# Fox Meadows Wind Project

## Project Layout

-  Project Boundary
-  Turbine Site
-  Project Substation/Battery
-  Existing Transmission Line
-  40 dB Noise Contour

### Receptors by Estimated Annual Shadow Flicker Hours

-  0
-  0.1 - 5
-  5.1 - 15
-  15.1 - 25
-  25.1 - 35



0 800 1,600 2,400 m

Scale: 1:70,000  
 Projection: NAD83 UTM Zone 12N  
 Publish Date: 2024-05-06  
 Data Sources: Altalis, Airbus, USGS, NGA, NASA, CGIAR, NCEAS, NLS, OS, NMA, Geodatastyrelsen, GSA, GSI and the GIS User Community