


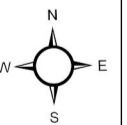


-  Revised Turbine Site
-  Building (residence)
-  Proposed Access Route & Collector Line

ABO WIND

0 0.75 1.5 Kilometres



Scale: 1:34,000
 Projection: NAD 1983 UTM Zone 20N
 Publish Date: 2024-04-05

Data Credits: Province of New Brunswick, Province of Nova Scotia, Esri Canada, Esri, HERE, Garmin, FAO, NOAA, USGS, NRCan, Parks Canada, Airbus, USGS, NGA, NASA, CGIAR, NCEAS, NLS, OS, NMA, Geodatastyrelsen, GSA, GSI and the GIS User Community